

Brandon Valley School District
District Learning Plan
April 13-17, 2020

Grade 2 Social Studies/Science



Brandon Valley School District Distance Learning Plan

LESSON/UNIT: Social Studies

SUBJECT/GRADE: Science-Social Studies/2nd

DATES: April 13-17



What do students need to do? Link to BV instructional video for week of April 13 - 17	Monday - 4 / 13 - No School Tuesday - 4/14 - Complete landform cut and paste project. Wednesday 4/15 - Create a landform using materials from home. Material ideas: playdoh, clay, Legos, blocks, pipe cleaners, or anything else you can find! Thursday 4/16 Write 3 ways people change landforms. Tell whether these are good or bad for our environment. Friday 4/17 - Write or draw a picture explaining how erosion changes landforms.
What do students need to turn in?	<ul style="list-style-type: none"> ● Landform worksheet
What standards do the lessons cover?	2.E.SS2-2 Develop a model to represent the shapes and kinds of land and bodies of water. 2.G.5.1 Describe positive and negative consequences of changing the physical environment of the local community.
What materials do students need? What extra resources can students use?	Need: <ul style="list-style-type: none"> ● Materials around their house ● paper/pencil ● landform worksheet ● glue ● scissors ● landform worksheet
What can students do if they finish early?	IXL Science O1, P1, P2
Who can we contact if we have questions?	<p>Building Principal: Ms. Hofkamp- Kristin.Hofkamp@k12.sd.us</p> <p>Teachers: Ms. Adams- Laurie.Adams@k12.sd.us Ms. DeBoer- Stacy.Deboer@k12.sd.us Ms. Hatlestad- Andrea.Hatlestad@k12.sd.us Ms. Silvernail- Jayna.Silvernail@k12.sd.us Ms. Westcott- Sandra.Westcott@k12.sd.us</p> <p>Fred Assam Elementary Building Principal: Ms. Foster- Susan.Foster@k12.sd.us</p> <p>Teachers: Ms. Deitering- Kayla.Deitering@k12.sd.us Ms. Kroger- Kyla.Kroger@k12.sd.us Ms. Livingston- Missy.Livingston@k12.sd.us</p>

	Ms. Olson- Angie.Olson@k12.sd.us Ms. Presler- JoAnn.Presler@k12.sd.us Valley Springs Elementary: Building Principal: Ms. Palmer- Tanya.Palmer@k12.sd.us Teacher: Ms. Logan- Wanda.Logan@k12.sd.us
--	---

Notes:

Instructional materials are posted below (if applicable)

Brandon Valley School District

Name: _____

Landforms


Cut out the landform pictures on the next page. Glue each landform next to its description.



a large area of flat land




a large area of flat land that is raised higher than the land around it




a large, tall, rocky area of land that comes up out of the earth's surface




a mound of raised land that is smaller than a mountain



a large crack in the earth formed by a river or earthquakes




a narrow strip of land that connects two large areas of land



an area of land that is completely surrounded by water



a strip of land that extends out into a body of water



low, water land that is formed at the mouth of a river



an area of low land between two mountains or hills

